

DEC 21 2022

TS No.: 2022-01261-TX  
22-000662-673

Heidi Easley  
Clerk, County Court, Victoria County, Texas  
By Santa Delacruz Deputy

### Notice of [Substitute] Trustee Sale

**Assert and protect your rights as a member of the armed forces of the United States. If you are or your spouse is serving on active military duty, including active military duty as a member of the Texas National Guard or the National Guard of another state or as a member of a reserve component of the armed forces of the United States, please send written notice of the active duty military service to the sender of this notice immediately.**

#### 1. Date, Time and Place of Sale.

**Date:** 03/07/2023

**Time:** The sale will begin at 11:00 AM or not later than three hours after that time

**Place:** Victoria County, Texas at the following location: **FRONT OF THE EAST DOOR OF THE COURTHOUSE BUILDING LOCATED AT 115 NORTH BRIDGE STREET OR AS DESIGNATED BY THE COUNTY COMMISSIONER'S OFFICE PURSUANT TO SECTION 51.002 OF THE TEXAS PROPERTY CODE AS THE PLACE WHERE FORECLOSURE SALES ARE TO TAKE PLACE OR AS DESIGNATED BY THE COUNTY COMMISSIONERS**

**Property Address:** 133 KING DRIVE, VICTORIA, TX 77904

**2. Terms of Sale:** The sale will be conducted as a public auction to the highest bidder for cash. Pursuant to the deed of trust, the mortgagee has the right to direct the Trustee to sell the property in one or more parcels and/or to sell all or only part of the property. Pursuant to section 51.009 of the Texas Property Code, the property will be sold in AS IS, WHERE IS condition, without any express or implied warranties, except as to the warranties of title, if any, provided for under the deed of trust. Any conveyance of the property is subject to all matters of record affecting the property.

**3. Instrument to be Foreclosed:** The instrument to be foreclosed is the Deed of Trust or Contract Lien dated 07/06/2006 and recorded 07/10/2006 in Document 200609141, real property records of Victoria County, Texas, with **WILLIAM DONALD LONIS, II AND WIFE ROSE LONIS** grantor(s) and **ALETHES, LLC** as Lender, **MORTGAGE ELECTRONIC REGISTRATION SYSTEMS, INC.** as Beneficiary.

**4. Appointment of Substitute Trustee:** In accordance with Texas Property Code Sec. 51.0076, the undersigned authorized agent for the mortgage servicer has named and appointed, and by these presents does name and appoint **AVT Title Services, LLC**, located at 5177 Richmond Avenue Suite 1230, Houston, TX 77056, Substitute Trustee to act under and by virtue of said Deed of Trust.

**5. Obligation Secured:** Deed of Trust or Contract Lien executed by **WILLIAM DONALD LONIS, II AND WIFE ROSE LONIS**, securing the payment of the indebtedness in the original principal amount of **\$88,798.00**, and obligations therein described including but not limited to the promissory note; and all modifications, renewals and extensions of the promissory note. **PHH MORTGAGE CORPORATION** is the current mortgagee of the note and deed of trust or contract lien.

### Notice of [Substitute] Trustee Sale

**6. Default:** A default has occurred in the payment of indebtedness, and the same is now wholly due, and the owner and holder has requested to sell said property to satisfy said indebtedness.

**7. Property to be sold:** The property to be sold is described as follows:

**BEING A 2.00 ACRE TRACT OF LAND SITUATED IN THE WILLIAM NETTLES SURVEY, ABSTRACT 375, VICTORIA COUNTY, TEXAS AND BEING THAT SAME TRACT OF LAND CONVEYED BY SOUTH TEXAS SAVINGS BANK TO MARC H. NGUYEN, ET UX BY INSTRUMENT RECORDED IN VOLUME 1553, PAGE 307 OF THE DEED RECORDS OF SAID COUNTY, SAID 2.00 ACRES OF LAND BEING MORE FULLY DESCRIBED BY METES AND BOUNDS AS FOLLOWS: BEGINNING AT A 5/8 INCH DIAMETER IRON ROD SET TO MARK THE COMMON CORNER OF THE HEREIN DESCRIBED TRACT AND THAT CERTAIN TRACT OF LAND DESCRIBED AS 5 ACRES AS CONVEYED BY W. O. LOVE TO ROGER KELLY, ET UX BY INSTRUMENT RECORDED IN VOLUME 717, PAGE 351 OF THE DEED RECORDS OF SAID COUNTY IN THE NORTHEAST LINE OF THAT CERTAIN TRACT OF LAND DESCRIBED AS 3.826 ACRES AS CONVEYED BY ROGER KELLY TO MONROE L. SCHROEDER, ET UX BY INSTRUMENT RECORDED IN VOLUME 1485, PAGE 589 OF THE DEED RECORDS OF SAID COUNTY; THENCE, NORTH 44 DEG. 43' 00" WEST, ALONG SAID NORTHEAST LINE, AT 637.33 FEET PASS A 1/2 INCH DIAMETER IRON ROD FOUND IN THE SOUTHWEST LINE OF KING DRIVE (A 55.6' WIDE COUNTY OF VICTORIA ROADWAY EASEMENT, V.736, P.458 D.R.) AND CONTINUING FOR AN OVERALL DISTANCE OF 665.13 FEET TO A POINT FOR CORNER IN THE CENTERLINE OF SAID KING DRIVE; THENCE, NORTH 46 DEG. 04' 30" EAST, ALONG THE CENTERLINE OF KING DRIVE, A DISTANCE OF 130.99 FEET TO A POINT FOR THE COMMON CORNER OF THE HEREIN DESCRIBED TRACT AND THAT CERTAIN TRACT OF LAND DESCRIBED AS 2.00 ACRES AS CONVEYED BY SUSAN LOUISE SNYDER TO TRACY SUTTLES, ET UX BY INSTRUMENT RECORDED IN VOLUME 1474, PAGE 870 OF THE DEED RECORDS OF SAID COUNTY; THENCE, SOUTH 44 DEG. 43' 00" EAST, ALONG THE SOUTHWEST LINE OF SAID SUTTLES TRACT, AT 27.8 FEET PASS A 5/8 INCH DIAMETER IRON ROD SET FOR REFERENCE IN THE AFORESAID SOUTHEAST LINE OF KING DRIVE, AND CONTINUING FOR AN OVERALL DISTANCE OF 662.67 FEET TO A 5/8 INCH DIAMETER IRON ROD SET FOR CORNER IN THE NORTHWEST LINE OF THE AFORESAID KELLY 5 ACRE TRACT; THENCE, SOUTH 45 DEG. 00' 00" WEST, ALONG SAID NORTHWEST LINE, A DISTANCE OF 130.98 FEET TO THE POINT OF BEGINNING, CONTAINING WITHIN THESE METES AND BOUNDS 2.00 ACRES OF LAND, MORE OR LESS. THE FOREGOING FIELD NOTE DESCRIPTION WAS PREPARED TO ACCOMPANY A SURVEY PLAT SHOWING IMPROVEMENTS AND ENCUMBRANCES TO THE ABOVE DESCRIBED TRACT AS DETERMINED BY AN ACTUAL SURVEY MADE ON THE GROUND UNDER MY SUPERVISION IN SEPTEMBER, 1995, AND IS TRUE AND CORRECT TO THE BEST OF MY KNOWLEDGE AND BELIEF.**

**8. Mortgage Servicer Information:** The Mortgage Servicer is authorized to represent the Mortgagee by virtue of a servicing agreement with the Mortgagee. Pursuant to the Servicing Agreement and Texas Property Code § 51.0025, the Mortgage Servicer is authorized to collect the debt and to administer any resulting foreclosure of the lien securing the property referenced above. **PHH Mortgage Corporation**, as Mortgage Servicer, is representing the current mortgagee, whose address is:

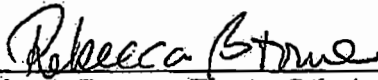
**C/O PHH Mortgage Corporation  
PO BOX 24605 West Palm Beach, FL 33416-4605  
Phone: 877-744-2506**

### Notice of [Substitute] Trustee Sale

**9. Limitation of Damages:** If the sale is set aside for any reason, the Purchaser at the sale shall be entitled only to a return of the funds paid. The Purchaser shall have no further recourse against the Mortgagor, the Mortgagee, or the Mortgagee's attorney.

**THIS INSTRUMENT APPOINTS THE SUBSTITUTE TRUSTEE(S) IDENTIFIED TO SELL THE PROPERTY DESCRIBED IN THE SECURITY INSTRUMENT IDENTIFIED IN THIS NOTICE OF SALE. THE PERSON SIGNING THIS NOTICE IS THE ATTORNEY OR AUTHORIZED AGENT OF THE MORTGAGEE OR MORTGAGE SERVICER.**

Date: December 20, 2022



Rebecca Browne, Trustee Sale Assistant

Camisha Scott, Iman Walcott, Tanesha Humphrey, Claire Buxton, Glenda Hamilton, Rebecca Browne – Attorney or Authorized Agent of The Mortgagee or Mortgage Servicer

C/O Power Default Services, Inc.  
2300 Lakeview Parkway, Suite 756  
Alpharetta, GA 30009  
Telephone: 855-427-2204  
Fax: 866-960-8298

**POWER DEFAULT SERVICES, INC. MAY BE ACTING AS A DEBT COLLECTOR ATTEMPTING TO COLLECT A DEBT. ANY INFORMATION OBTAINED MAY BE USED FOR THAT PURPOSE.**

Certificate of Posting

I am \_\_\_\_\_ whose address is c/o AVT Title Services, LLC, 5177 Richmond Avenue, Suite 1230, Houston, TX 77056. I declare under penalty of perjury that on \_\_\_\_\_ I filed this Notice of Foreclosure Sale at the office of the Victoria County Clerk and caused it to be posted at the location directed by the Victoria County Commissioners Court.

3508 WILDWOOD STREET  
VICTORIA, TX 77901

0000009675497

NOTICE OF [SUBSTITUTE] TRUSTEE'S SALE

Assert and protect your rights as a member of the armed forces of the United States. If you are or your spouse is serving on active military duty, including active military duty as a member of the Texas National Guard or the National Guard of another state or as a member of a reserve component of the armed forces of the United States, please send written notice of the active duty military service to the sender of this notice immediately.

1. **Date, Time, and Place of Sale.**

Date: March 07, 2023

Time: The sale will begin at 11:00 AM or not later than three hours after that time.

Place: AREA IN FRONT OF THE EAST DOOR OF THE VICTORIA COUNTY COURTHOUSE BUILDING LOCATED AT 115 N. BRIDGE STREET OR AS DESIGNATED BY THE COUNTY COMMISSIONERS or as designated by the county commissioners.

2. **Terms of Sale.** Cash.

3. **Instrument to be Foreclosed.** The Instrument to be foreclosed is the Deed of Trust or Contract Lien dated August 19, 1999 and recorded in Document CLERK'S FILE NO. 199910989; AS AFFECTED BY LOAN MODIFICATION AGREEMENT CLERK'S FILE NO. 201505980 real property records of VICTORIA County, Texas, with MONICA MARTINEZ, grantor(s) and MILDOR CORP. DBA COMMUNITY 1ST MORTGAGE, mortgagee.

4. **Obligations Secured.** Deed of Trust or Contract Lien executed by MONICA MARTINEZ, securing the payment of the indebtednesses in the original principal amount of \$39,631.00, and obligations therein described including but not limited to the promissory note and all modifications, renewals and extensions of the promissory note. JPMORGAN CHASE BANK, NATIONAL ASSOCIATION is the current mortgagee of the note and Deed of Trust or Contract Lien.

5. **Property to Be Sold.** The property to be sold is described in the attached Exhibit A.

6. **Mortgage Servicer Information.** The Mortgage Servicer is authorized to represent the Mortgagee by virtue of a servicing agreement with the Mortgagee. Pursuant to the Servicing Agreement and Texas Property Code § 51.0025, the Mortgage Servicer is authorized to collect the debt and to administer any resulting foreclosure of the lien securing the Property referenced above: JPMORGAN CHASE BANK, NATIONAL ASSOCIATION, as Mortgage Servicer, is representing the current mortgagee, whose address is:

c/o JPMORGAN CHASE BANK, NATIONAL ASSOCIATION  
3415 VISION DRIVE  
COLUMBUS, OH 43219

FILED

2022 DEC 28 P 2:56

M.A.

*M. A.*  
COUNTY CLERK  
VICTORIA COUNTY, TEXAS




3508 WILDWOOD STREET  
VICTORIA, TX 77901

0000009675497

**THIS INSTRUMENT APPOINTS THE SUBSTITUTE TRUSTEE(S) IDENTIFIED TO SELL THE PROPERTY DESCRIBED IN THE SECURITY INSTRUMENT IDENTIFIED IN THIS NOTICE OF SALE THE PERSON SIGNING THIS NOTICE IS THE ATTORNEY OR AUTHORIZED AGENT OF THE MORTGAGEE OR MORTGAGE SERVICER.**

The undersigned as attorney for the mortgagee or mortgage servicer does hereby remove the original trustee and all successor substitute trustees and appoints in their stead JO WOOLSEY, BOB FRISCH, JANICE STONER, JODI STEEN, ARNOLD MENDOZA, SANDRA MENDOZA, RAMON PEREZ, JOHN SISK, AMY ORTIZ, OR AUCTION.COM whose address is c/o BARRETT DAFFIN FRAPPIER TURNER & ENGEL, LLP, 4004 Belt Line Road, Suite 100, Addison, Texas 75001-4320 as Substitute Trustee, who shall hereafter exercise all powers and duties set aside to the said original trustee under the said Deed of Trust; and, further does hereby request, authorize, and instruct said Substitute Trustee to conduct and direct the execution of remedies set aside to the beneficiary therein.



Israel Saucedo

**Certificate of Posting**

My name is \_\_\_\_\_, and my address is c/o 4004 Belt Line Road, Suite 100, Addison, Texas 75001-4320. I declare under penalty of perjury that on \_\_\_\_\_ I filed at the office of the VICTORIA County Clerk and caused to be posted at the VICTORIA County courthouse this notice of sale.

\_\_\_\_\_  
Declarants Name:

Date: \_\_\_\_\_

3508 WILDWOOD STREET  
VICTORIA, TX 77901

00000009675497

00000009675497

VICTORIA

**EXHIBIT "A"**

BEING LOT NUMBER TWENTY-FIVE (25), BLOCK NUMBER TWO (2), MAYFAIR SUBDIVISION, SECTION I, AN ADDITION TO THE CITY OF VICTORIA, VICTORIA COUNTY, TEXAS, ACCORDING TO THE ESTABLISHED MAP AND PLAT OF RECORD IN VOLUME 3, PAGE 18, PLAT RECORDS, VICTORIA COUNTY, TEXAS.

22-085900

**Notice of Substitute Trustee's Sale**

Notice Concerning Military Duty: Assert and protect your rights as a member of the armed forces of the United States. If you are or your spouse is serving on active military duty, including active military duty as a member of the Texas National Guard or the National Guard of another state or as a member of a reserve component of the armed forces of the United States, please send written notice of the active duty military service to the sender of this notice immediately. Tex. Prop. Code § 51.002(i)

<b>Deed of Trust Date:</b> July 15, 2019	<b>Original Mortgagor/Grantor:</b> KRISTY MARIE SANCHEZ AND LORENZA IRENE DAVILA
<b>Original Beneficiary / Mortgagee:</b> MORTGAGE ELECTRONIC REGISTRATION SYSTEMS, INC., AS BENEFICIARY, AS NOMINEE FOR MORTGAGE FINANCIAL SERVICES, LLC., ITS SUCCESSORS AND ASSIGNS	<b>Current Beneficiary / Mortgagee:</b> LAKEVIEW LOAN SERVICING, LLC
<b>Recorded in:</b> <b>Volume:</b> N/A <b>Page:</b> N/A <b>Instrument No:</b> 201907852	<b>Property County:</b> VICTORIA
<b>Mortgage Servicer:</b> Nationstar Mortgage LLC d/b/a/ Mr. Cooper	<b>Mortgage Servicer's Address:</b> 8950 Cypress Waters Blvd, Coppell, TX 75019

\* The mortgage servicer is authorized to represent the Mortgagee by virtue of a servicing agreement with the Mortgagee. Pursuant to the Servicing Agreement and Texas Property Code § 51.0025, the Mortgage Servicer is authorized to collect the debt and to administer any resulting foreclosure of the property securing the above referenced loan.

**Secures:** Note in the original principal amount of \$147,184.00, executed by KRISTY MARIE SANCHEZ and LORENZA IRENE DAVILA and payable to the order of Lender.

**Property Address/Mailing Address:** 1804 E WALNUT AVENUE, VICTORIA, TX 77901

**Legal Description of Property to be Sold:** BEING THE WEST SIXTY-FOUR FEET (W-64') OF LOT NUMBER TWELVE (12), IN BLOCK NUMBER FOUR (4), OF WOODLAWN SUBDIVISION, AN ADDITION TO THE CITY OF VICTORIA, VICTORIA COUNTY, TEXAS, ACCORDING TO THE ESTABLISHED MAP AND PLAT OF SAID ADDITION OF RECORD IN VOLUME 1, PAGE 23 OF THE PLAT RECORDS OF VICTORIA COUNTY, TEXAS, TO WHICH REFERENCE IS HERE MADE FOR DESCRIPTIVE PURPOSES.

<b>Date of Sale:</b> March 07, 2023	<b>Earliest time Sale will begin:</b> 11:00 AM
-------------------------------------	------------------------------------------------

**Place of sale of Property:** "At the area in front of the east door of the Victoria County Courthouse, 115 North Bridge Street, or if the preceding area is no longer the designated area, at the area most recently designated by the County Commissioner's Court OR AS DESIGNATED BY THE COUNTY COMMISSIONER'S OFFICE OR IN THE AREA DESIGNATED BY THE COMMISSIONER'S COURT, PURSUANT TO SECTION 51.002 OF THE TEXAS PROPERTY CODE

The Substitute Trustee will sell the property by public auction to the highest bidder for cash at the place and date specified. The sale will begin at the earliest time stated above or within three (3) hours after that time.

**Appointment of Substitute Trustee:** Default has occurred in the payment of the Note and in the performance of the obligations of the Deed of Trust, the same is now wholly due. Because of that default, LAKEVIEW LOAN SERVICING, LLC, the owner and holder of the Note, has requested Arnold Mendoza, Alexis Mendoza, Sandra




Mendoza, Jennyfer Sakiewicz whose address is 1320 Greenway Drive Suite 300 Irving, TX 75038 OR Jo Woolsey, Bob Frisch, Arnold Mendoza, Sandra Mendoza, Janice Stoner or Jodi Steen whose address is 14800 Landmark Blvd., Suite 850, Dallas, TX 75254, to sell the property. The Trustee(s) has/have been appointed Substitute Trustee in the place of the original trustee, in the manner authorized by the deed of trust.

**Terms of Sale:** The Foreclosure Sale will be conducted as a public auction and the Property will be sold to the highest bidder for cash, except that *LAKEVIEW LOAN SERVICING, LLC* bid may be by credit against the indebtedness secured by the lien of the Deed of Trust.

Pursuant to section 51.009 of the Texas Property Code, the Property will be sold "AS IS," without any expressed or implied warranties, except as to the warranties (if any) provided for under the Deed of Trust. Prospective bidders are advised to conduct an independent investigation of the nature and physical condition of the Property.

Pursuant to section 51.0075(a) of the Texas Property Code, Arnold Mendoza, Alexis Mendoza, Sandra Mendoza, Jennyfer Sakiewicz whose address is 1320 Greenway Drive Suite 300 Irving, TX 75038 OR Jo Woolsey, Bob Frisch, Arnold Mendoza, Sandra Mendoza, Janice Stoner or Jodi Steen whose address is 14800 Landmark Blvd., Suite 850, Dallas, TX 75254, Trustee reserves the right to set further reasonable conditions for conducting the Foreclosure Sale. Any such further conditions shall be announced before bidding is opened for the first sale of the day held by Arnold Mendoza, Alexis Mendoza, Sandra Mendoza, Jennyfer Sakiewicz whose address is 1320 Greenway Drive Suite 300 Irving, TX 75038 OR Jo Woolsey, Bob Frisch, Arnold Mendoza, Sandra Mendoza, Janice Stoner or Jodi Steen whose address is 14800 Landmark Blvd., Suite 850, Dallas, TX 75254, Trustee.

**Limitation of Damages:** If the sale is set aside for any reason, the purchaser at the sale shall be entitled only to a return of the funds paid. The purchaser shall have no further recourse against Mortgagor, the Mortgagee, or the Mortgagee's attorney.



SUBSTITUTE TRUSTEE


Arnold Mendoza, Alexis Mendoza, Sandra Mendoza,  
Jennyfer Sakiewicz OR Jo Woolsey, Bob Frisch, Arnold  
Mendoza, Sandra Mendoza, Janice Stoner or Jodi Steen,  
Trustee

c/o Robertson, Anschutz, Schneid, Crane & Partners, PLLC,  
10700 Abbott's Bridge Road, Suite 170, Duluth, Georgia  
30097; PH: (470)321-7112

FILED

2022 DEC 28 P 2:58

M. A.

  
COUNTY CLERK  
VICTORIA COUNTY, TEXAS



NATIONSTAR MORTGAGE LLC (CXE)  
MCCARTHY, DAKOTA AND CANDACE  
417 WATERFORD DRIVE, VICTORIA, TX 77901

VA 62-62-6-1351364  
Firm File Number: 21-036693

FILE No. 10171  
County Clerk, Victoria County, Texas

**NOTICE OF TRUSTEE'S SALE**

WHEREAS, on August 24, 2018, CANDACE MCCARTHY AND DAKOTA MCCARTHY, as Grantor(s), executed a Deed of Trust conveying to CARLIE C. GAUSE, as Trustee, the Real Estate hereinafter described, to MORTGAGE ELECTRONIC REGISTRATION SYSTEMS, INC. AS NOMINEE FOR WALLICK AND VOLK, INC. in payment of a debt therein described. The Deed of Trust was filed in the real property records of VICTORIA COUNTY, TX and is recorded under Clerk's File/Instrument Number 201810336, to which reference is herein made for all purposes.

WHEREAS, default has occurred in the payment of said indebtedness, and the same is now wholly due, and the owner and holder has requested to sell said property to satisfy said indebtedness;

WHEREAS, the undersigned has been appointed Substitute Trustee in the place of said original Trustee, upon contingency and in the manner authorized by said Deed of Trust; and

NOW, THEREFORE, NOTICE IS HEREBY GIVEN that on , **Tuesday, March 7, 2023** between ten o'clock AM and four o'clock PM and beginning not earlier than 11:00 AM or not later than three hours thereafter, the Substitute Trustee will sell said Real Estate at the County Courthouse in VICTORIA COUNTY, TX to the highest bidder for cash. The sale will be conducted in the area of the Courthouse designated by the Commissioners Court, of said county, pursuant to Section §51.002 of the Texas Property Code as amended; if no area is designated by the Commissioners' Court, the sale will be conducted in the area immediately adjacent (next) to the location where this Notice of Trustee's Sale was posted.

Said Real Estate is described as follows: In the County of Victoria, State of Texas:

BEING LOT NUMBER SIXTEEN (16), IN BLOCK NUMBER TEN (10), OF TANGERINE UNIT II, AN ADDITION TO THE CITY OF VICTORIA, VICTORIA COUNTY, TEXAS, ACCORDING TO THE ESTABLISHED MAP AND PLAT OF SAID ADDITION OF RECORD IN VOLUME 6, PAGE 180 OF THE PLAT RECORDS OF VICTORIA COUNTY, TEXAS, TO WHICH REFERENCE IS HERE MADE FOR DESCRIPTIVE PURPOSES.

Property Address: 417 WATERFORD DRIVE  
VICTORIA, TX 77901  
Mortgage Servicer: NATIONSTAR MORTGAGE LLC  
Mortgagee: NATIONSTAR MORTGAGE LLC D/B/A MR. COOPER  
8950 CYPRESS WATERS BLVD  
COPPELL, TX 75019

FILED

2023 JAN -5 A 11: 24  
M.A.

*Carlie Gause*  
COUNTY CLERK  
VICTORIA COUNTY, TEXAS

The Mortgage Servicer is authorized to represent the Mortgagee by virtue of a servicing agreement with the Mortgagee. Pursuant to the Servicing Agreement and Texas Property Code §51.0025, the Mortgage Servicer is authorized to collect the debt and to administer any resulting foreclosure of the property securing the above referenced loan.

**THIS INSTRUMENT APPOINTS THE SUBSTITUTE TRUSTEE(S) IDENTIFIED TO SELL THE PROPERTY DESCRIBED IN THE SECURITY INSTRUMENT IDENTIFIED IN THIS NOTICE OF SALE THE PERSON SIGNING THIS NOTICE IS THE ATTORNEY OR AUTHORIZED AGENT OF THE MORTGAGEE OR MORTGAGE SERVICER**

**SUBSTITUTE TRUSTEE**

Leslye Evans, Jo Woolsey, W.D. Larew, Vicki Hammonds, Arnold Mendoza, Bob Frisch, Sandra Mendoza,, Jamie Steen, Jodi Steen, Jennyfer Sakiewicz or Janice Stoner  
4600 Fuller Ave., Suite 400  
Irving, TX 75038

WITNESS MY HAND this day January 3, 2023.

By: 

William Jennings

Texas Bar# 24127205

H. Gray Burks IV

Texas Bar # 03418320

**Ronny George**

Texas Bar # 24123104

wjennings@logs.com

gburks@logs.com

rgeorge@logs.com

13105 Northwest Freeway, Suite 960

Houston, TX 77040

Telephone No: (713) 462-2565

Facsimile No: (847) 879-4823

Attorneys for Nationstar Mortgage LLC d/b/a Mr. Cooper

**Assert and protect your rights as a member of the armed forces of the United States. If you are or your spouse is serving on active military duty, including active military duty as a member of the Texas National Guard or the National Guard of another state or as a member of a reserve component of the armed forces of the United States, please send written notice of the active military service to the sender of this notice immediately.**

JAN 06 2023

**NOTICE OF SUBSTITUTE TRUSTEE'S SALE**

Heidi Easley  
Clerk County Court, Victoria County, Texas  
By *Sandra DeLoach* Deputy

**THIS INSTRUMENT APPOINTS THE SUBSTITUTE TRUSTEE(S)  
IDENTIFIED TO SELL THE PROPERTY DESCRIBED IN THE SECURITY  
INSTRUMENT IDENTIFIED IN THIS NOTICE OF SALE.  
THE PERSON SIGNING THIS NOTICE IS THE ATTORNEY OR AUTHORIZED  
AGENT OF THE MORTGAGEE OR MORTGAGE SERVICER.**

Matter No.: 109010-TX

Date: December 29, 2022

County where Real Property is Located: Victoria

ORIGINAL MORTGAGOR: CASEY JOHNSTON, A SINGLE WOMAN  
ORIGINAL MORTGAGEE: MORTGAGE ELECTRONIC REGISTRATION SYSTEMS, INC., AS BENEFICIARY, AS NOMINEE FOR WALLICK AND VOLK, INC., ITS SUCCESSORS AND ASSIGNS  
CURRENT MORTGAGEE: PennyMac Loan Services, LLC  
MORTGAGE SERVICER: PennyMac Loan Services, LLC

DEED OF TRUST DATED 10/2/2012, RECORDING INFORMATION: Recorded on 10/11/2012, as Instrument No. 201211620

SUBJECT REAL PROPERTY (LEGAL DESCRIPTION): BEING A PARCEL OF LAND OUT OF THE NORTHEASTERN PORTION OF BLOCK NO. ONE OF THE JOHNSON ADDITION TO THE CITY OF VICTORIA, IN VICTORIA COUNTY, TEXAS, AND THUS DESCRIBED BY METES AND BOUNDS:

BEGINNING AT THE NORTHEAST CORNER OF SAID BLOCK NO. ONE, AT THE INTERSECTION OF NUECES STREET AND VINE STREET; THENCE SOUTH 4 DEG. 33' EAST ALONG THE WEST LINE OF VINE STREET 151.21 FEET TO CORNER AT THE NORTHEAST CORNER OF SAID DANIEL FAMILY RESIDENCE PROPERTY;

THENCE NORTH 69 DEG. 47' WEST ALONG THE NORTH LINE OF SAID RESIDENCE PROPERTY 74.95 FEET TO ITS NORTHWEST CORNER;

THENCE NORTH 17 DEG. 52' EAST 4.61 FEET TO CORNER;

THENCE NORTH 69 DEG. 47' WEST ALONG THE NORTH LINE OF SAID DUPLEX PROPERTY, 29.66 FEET TO CORNER;

THENCE NORTH 20 DEG. 06' EAST 132.6 FEET TO CORNER IN THE SOUTH LINE OF NUECES STREET;

THENCE SOUTH 70 DEG. EAST 41.71 FEET TO THE PLACE OF BEGINNING, MORE COMPLETELY DESCRIBED IN ATTACHED EXHIBIT "A"



Matter No.: 109010-TX

NOW, THEREFORE, NOTICE IS HEREBY GIVEN that on 3/7/2023, the foreclosure sale will be conducted in Victoria County in the area designated by the Commissioners Court, pursuant to Section 51.002 of the Texas Property Code as the place where the foreclosure sales are to take place. If no place is designated by the Commissioners Court, sale will be conducted at the place where the Notice of Trustee's Sale was posted. The trustee's sale will be conducted no earlier than 11:00 AM, or not later than three (3) hours after that time, by one of the Substitute Trustees who will sell, to the highest bidder for cash, subject to the unpaid balance due and owing on any lien indebtedness superior to the Deed of Trust.

PennyMac Loan Services, LLC is acting as the Mortgage Servicer for PennyMac Loan Services, LLC who is the Mortgagee of the Note and Deed of Trust associated with the above referenced loan. PennyMac Loan Services, LLC, as Mortgage Servicer, is representing the Mortgagee, whose address is:

PennyMac Loan Services, LLC  
3043 Townsgate Rd, Suite 200  
Westlake Village, CA 91361

The Mortgage Servicer is authorized to represent the Mortgagee by virtue of a servicing agreement with the Mortgagee. Pursuant to the Servicing Agreement and Texas Property Code §51.0025, the Mortgage Servicer is authorized to collect the debt and to administer any resulting foreclosure of the property securing the above referenced loan.

**WHEREAS**, in my capacity as attorney for the Mortgagee and/or Its Mortgage Servicer, and pursuant to Section 51.0076 of the Texas Property Code, **I HEREBY APPOINT AND DESIGNATE ARNOLD MENDOZA, ALEXIS MENDOZA, SANDRA MENDOZA, JENNYFER SAKIEWICZ, PAUL A. HOEFKER, ROBERT L. NEGRIN** or either one of them, as Substitute Trustee, to act, either singly or jointly, under and by virtue of said Deed of Trust and hereby request said Substitute Trustees, or any one of them to sell the property in said Deed of Trust described and as provided therein. The address for the Substitute Trustee as required by Texas Property Code, Section 51.0075(e) is Aldridge Pite, LLP, 701 N. Post Oak Road, Suite 205, Houston, TX 77024, Phone: (713) 293-3618.

**Assert and protect your rights as a member of the armed forces of the United States. If you are or your spouse is serving on active military duty, including active military duty as a member of the Texas National Guard or the National Guard of another state or as a member of a reserve component of the armed forces of the United States, please send written notice of the active duty military service to the sender of this notice immediately.**

By: 

Paul A. Hoefker, Attorney  
Robert L. Negrin, Attorney  
Aldridge Pite, LLP  
701 N. Post Oak Road, Suite 205  
Houston, TX 77024

**Return to:**  
ALDRIDGE PITE, LLP  
4375 JUTLAND DR., SUITE 200  
P.O. BOX 17935  
SAN DIEGO, CA 92177-0935  
FAX #: 619-590-1385  
866-931-0036

Matter No.: 109010-TX

**Exhibit A - Legal Description**

Loan #: 8826055  
Property Tax ID: 37900-001-00400  
Property Address: 1205 N. Vine St.  
Victoria, TX 77901

BEING a parcel of land out of the Northeastern portion of Block Number One (1), of the Johnson Addition to the City of Victoria, Victoria County, Texas, according to the established map and plat of record in Volume 63, Page 388, of the Deed Records of Victoria County, Texas; said parcel of land being more particularly described by metes and bounds in Exhibit "A" attached hereto. SEE EXHIBIT "A" ATTACHED HERETO AND MADE A PART HEREOF FOR ALL PURPOSES.

*CJ*



A parcel of land out of the <sup>Northeastern</sup> ~~Southwestern~~ portion of Block No. One of the Johnson Addition to the City of Victoria, in Victoria County, Texas, and thus described by metes and bounds:

BEGINNING at the Northeast corner of said Block No. One, at the intersection of Nueces Street and Vine Street;

THENCE South 4 deg. 33' East along the West line of Vine Street 151.21 feet to corner at the Northeast corner of said Daniel family residence property;

THENCE North 68 deg. 47' West along the North line of said residence property 74.95 feet to its Northwest corner;

THENCE North 17 deg. 52' East 4.61 feet to corner;

THENCE North 68 deg. 47' West along the North line of said Duplex property, 29.68 feet to corner;

THENCE North 20 deg. 08' East 132.8 feet to corner in the South line of Nueces Street;

THENCE South 70 deg. East 41.71 feet to the place of beginning.

JAN 12 2023 50

20-000655

**Notice of Substitute Trustee's Sale**

Heidi Easley  
Clerk County Court, Victoria County, Texas  
By Deputy

Notice Concerning Military Duty: Assert and protect your rights as a member of the armed forces of the United States. If you are or your spouse is serving on active military duty, including active military duty as a member of the Texas National Guard or the National Guard of another state or as a member of a reserve component of the armed forces of the United States, please send written notice of the active duty military service to the sender of this notice immediately. Tex. Prop. Code § 51.002(i)

<b>Deed of Trust Date:</b> February 22, 2007	<b>Original Mortgagor/Grantor:</b> DARREN C. KING AND WHITNEY A. KUEKER
<b>Original Beneficiary / Mortgagee:</b> MORTGAGE ELECTRONIC REGISTRATION SYSTEMS, INC., AS NOMINEE FOR ALETHES, LLC, ITS SUCCESSORS AND ASSIGNS	<b>Current Beneficiary / Mortgagee:</b> NEWREZ LLC D/B/A SHELLPOINT MORTGAGE SERVICING
<b>Recorded in:</b> <b>Volume:</b> N/A <b>Page:</b> N/A <b>Instrument No:</b> 200702453	<b>Property County:</b> VICTORIA
<b>Mortgage Servicer:</b> NEWREZ LLC D/B/A SHELLPOINT MORTGAGE SERVICING	<b>Mortgage Servicer's Address:</b> 55 Beattie Place, Suite 110, MS#001, Greenville, SC 29601

\* The mortgage servicer is authorized to represent the Mortgagee by virtue of a servicing agreement with the Mortgagee. Pursuant to the Servicing Agreement and Texas Property Code § 51.0025, the Mortgage Servicer is authorized to collect the debt and to administer any resulting foreclosure of the property securing the above referenced loan.

**Secures:** Note in the original principal amount of \$86,317.00, executed by DARREN KING and WHITNEY KUEKER and payable to the order of Lender.

**Property Address/Mailing Address:** 2007 MISSION DR, VICTORIA, TX 77901

**Legal Description of Property to be Sold:** BEING LOT NUMBER FOURTEEN (14), IN BLOCK NUMBER SEVEN (7), OF BELAIRE SECTION II, AN ADDITION TO THE CITY OF VICTORIA, VICTORIA COUNTY, TEXAS, ACCORDING TO THE ESTABLISHED MAP AND PLAT OF RECORD IN VOLUME 4, PAGE 7, OF THE PLAT RECORDS OF VICTORIA COUNTY, TEXAS.

<b>Date of Sale:</b> March 07, 2023	<b>Earliest time Sale will begin:</b> 11:00 AM
-------------------------------------	------------------------------------------------

**Place of sale of Property:** FRONT OF THE EAST DOOR OF THE COURTHOUSE BUILDING LOCATED AT 115 NORTH BRIDGE STREET OR AS DESIGNATED BY THE COUNTY COMMISSIONER'S OFFICE OR IN THE AREA DESIGNATED BY THE COMMISSIONER'S COURT, PURSUANT TO SECTION 51.002 OF THE TEXAS PROPERTY CODE

The Substitute Trustee will sell the property by public auction to the highest bidder for cash at the place and date specified. The sale will begin at the earliest time stated above or within three (3) hours after that time.

**Appointment of Substitute Trustee:** Default has occurred in the payment of the Note and in the performance of the obligations of the Deed of Trust, the same is now wholly due. Because of that default, *NEWREZ LLC D/B/A SHELLPOINT MORTGAGE SERVICING*, the owner and holder of the Note, has requested Jo Woolsey, Bob Frisch, Arnold Mendoza, Sandra Mendoza, Janice Stoner or Jodi Steen whose address is 750 Highway 121 BYP suite 100 Lewisville, TX 75067 OR Jo Woolsey, Bob Frisch, Arnold Mendoza, Sandra Mendoza, Janice Stoner or Jodi Steen






whose address is 14800 Landmark Blvd., Suite 850, Dallas, TX 75254, to sell the property. The Trustee(s) has/have been appointed Substitute Trustee in the place of the original trustee, in the manner authorized by the deed of trust.

**Terms of Sale:** The Foreclosure Sale will be conducted as a public auction and the Property will be sold to the highest bidder for cash, except that *NEWREZ LLC D/B/A SHELLPOINT MORTGAGE SERVICING* bid may be by credit against the indebtedness secured by the lien of the Deed of Trust.

Pursuant to section 51.009 of the Texas Property Code, the Property will be sold "AS IS," without any expressed or implied warranties, except as to the warranties (if any) provided for under the Deed of Trust. Prospective bidders are advised to conduct an independent investigation of the nature and physical condition of the Property.

Pursuant to section 51.0075(a) of the Texas Property Code, Jo Woolsey, Bob Frisch, Arnold Mendoza, Sandra Mendoza, Janice Stoner or Jodi Steen whose address is 750 Highway 121 BYP suite 100 Lewisville, TX 75067 OR Jo Woolsey, Bob Frisch, Arnold Mendoza, Sandra Mendoza, Janice Stoner or Jodi Steen whose address is 14800 Landmark Blvd., Suite 850, Dallas, TX 75254, Trustee reserves the right to set further reasonable conditions for conducting the Foreclosure Sale. Any such further conditions shall be announced before bidding is opened for the first sale of the day held by Jo Woolsey, Bob Frisch, Arnold Mendoza, Sandra Mendoza, Janice Stoner or Jodi Steen whose address is 750 Highway 121 BYP suite 100 Lewisville, TX 75067 OR Jo Woolsey, Bob Frisch, Arnold Mendoza, Sandra Mendoza, Janice Stoner or Jodi Steen whose address is 14800 Landmark Blvd., Suite 850, Dallas, TX 75254, Trustee.

**Limitation of Damages:** If the sale is set aside for any reason, the purchaser at the sale shall be entitled only to a return of the funds paid. The purchaser shall have no further recourse against Mortgagor, the Mortgagee, or the Mortgagee's attorney.



SUBSTITUTE TRUSTEE

~~Jo Woolsey, Bob Frisch, Arnold Mendoza, Sandra Mendoza, Janice Stoner or Jodi Steen OR Jo Woolsey, Bob Frisch, Arnold Mendoza, Sandra Mendoza, Janice Stoner or Jodi Steen, Trustee~~

c/o Robertson, Anschutz, Schneid, Crane & Partners, PLLC,  
10700 Abbott's Bridge Road, Suite 170, Duluth, Georgia  
30097; PH: (470)321-7112

22-088538

Notice of Substitute Trustee's Sale

Notice Concerning Military Duty: Assert and protect your rights as a member of the armed forces of the United States. If you are or your spouse is serving on active military duty, including active military duty as a member of the Texas National Guard or the National Guard of another state or as a member of a reserve component of the armed forces of the United States, please send written notice of the active duty military service to the sender of this notice immediately. Tex. Prop. Code § 51.002(i)

Deed of Trust Date: October 26, 2018	Original Mortgagor/Grantor: ANDREA A TREVINO
Original Beneficiary / Mortgage: MORTGAGE ELECTRONIC REGISTRATION SYSTEMS, INC., AS BENEFICIARY, AS NOMINEE FOR AMRES CORPORATION., ITS SUCCESSORS AND ASSIGNS	Current Beneficiary / Mortgage: LAKEVIEW LOAN SERVICING, LLC
Recorded in: Volume: N/A Page: N/A Instrument No: 201812433	Property County: VICTORIA
Mortgage Servicer: LoanCare, LLC	Mortgage Servicer's Address: 3637 Sentara Way, Virginia Beach, Virginia 23452

\* The mortgage servicer is authorized to represent the Mortgagee by virtue of a servicing agreement with the Mortgagee. Pursuant to the Servicing Agreement and Texas Property Code § 51.0025, the Mortgage Servicer is authorized to collect the debt and to administer any resulting foreclosure of the property securing the above referenced loan.

Secures: Note in the original principal amount of \$98,290.00, executed by ANDREA TREVINO and payable to the order of Lender.

Property Address/Mailing Address: 3308 HUMMINGBIRD STREET, VICTORIA, TX 77901

Legal Description of Property to be Sold: BEING LOT NUMBERS FOUR (4) AND FIVE (S), IN BLOCK NUMBER NINE (9), OF MAYFAIR TERRACE, SECTION II, AN ADDITION TO THE CITY OF VICTORIA, VICTORIA COUNTY, TEXAS, ACCORDING TO THE ESTABLISHED MAP AND PLAT OF RECORD IN VOLUME 1, PAGE 18, PLAT RECORDS OF VICTORIA COUNTY, TEXAS..

Date of Sale: March 07, 2023	Earliest time Sale will begin: 11:00 AM
------------------------------	-----------------------------------------

Place of sale of Property: Victoria County Courthouse, 115 N. Bridge Street, Victoria, TX 77901 OR AS DESIGNATED BY THE COUNTY COMMISSIONER'S OFFICE OR IN THE AREA DESIGNATED BY THE COMMISSIONER'S COURT, PURSUANT TO SECTION 51.002 OF THE TEXAS PROPERTY CODE

The Substitute Trustee will sell the property by public auction to the highest bidder for cash at the place and date specified. The sale will begin at the earliest time stated above or within three (3) hours after that time.

Appointment of Substitute Trustee: Default has occurred in the payment of the Note and in the performance of the obligations of the Deed of Trust, the same is now wholly due. Because of that default, LAKEVIEW LOAN SERVICING, LLC, the owner and holder of the Note, has requested Jo Woolsey, Bob Frisch, Arnold Mendoza, Sandra Mendoza, Jodi Steen, Janice Stoner, John Sisk, Amy Ortiz, Aleena Litton, Daniel McQuade, Vanna Ho, Auction.com whose address is 1 MAUCHLY IRVINE, CA 92618 OR Arnold Mendoza, Alexis Mendoza, Sandra Mendoza, Jennyfer Sakiewicz whose address is 750 HIGHWAY 121 BYP SUITE 100 LEWISVILLE, TX 75067 OR Jo Woolsey, Bob Frisch, Arnold Mendoza, Sandra Mendoza, Janice Stoner or Jodi Steen whose address is




14800 LANDMARK BLVD., SUITE 850, DALLAS, TX 75254, to sell the property. The Trustee(s) has/have been appointed Substitute Trustee in the place of the original trustee, in the manner authorized by the deed of trust.

**Terms of Sale:** The Foreclosure Sale will be conducted as a public auction and the Property will be sold to the highest bidder for cash, except that *LAKEVIEW LOAN SERVICING, LLC* bid may be by credit against the indebtedness secured by the lien of the Deed of Trust.

Pursuant to section 51.009 of the Texas Property Code, the Property will be sold "AS IS," without any expressed or implied warranties, except as to the warranties (if any) provided for under the Deed of Trust. Prospective bidders are advised to conduct an independent investigation of the nature and physical condition of the Property.

Pursuant to section 51.0075(a) of the Texas Property Code, Jo Woolsey, Bob Frisch, Arnold Mendoza, Sandra Mendoza, Jodi Steen, Janice Stoner, John Sisk, Amy Ortiz, Aleena Litton, Daniel McQuade, Vanna Ho, Auction.com whose address is 1 MAUCHLY IRVINE, CA 92618 OR Arnold Mendoza, Alexis Mendoza, Sandra Mendoza, Jennyfer Sakiewicz whose address is 750 HIGHWAY 121 BYP SUITE 100 LEWISVILLE, TX 75067 OR Jo Woolsey, Bob Frisch, Arnold Mendoza, Sandra Mendoza, Janice Stoner or Jodi Steen whose address is 14800 LANDMARK BLVD., SUITE 850, DALLAS, TX 75254, Trustee reserves the right to set further reasonable conditions for conducting the Foreclosure Sale. Any such further conditions shall be announced before bidding is opened for the first sale of the day held by Jo Woolsey, Bob Frisch, Arnold Mendoza, Sandra Mendoza, Jodi Steen, Janice Stoner, John Sisk, Amy Ortiz, Aleena Litton, Daniel McQuade, Vanna Ho, Auction.com whose address is 1 MAUCHLY IRVINE, CA 92618 OR Arnold Mendoza, Alexis Mendoza, Sandra Mendoza, Jennyfer Sakiewicz whose address is 750 HIGHWAY 121 BYP SUITE 100 LEWISVILLE, TX 75067 OR Jo Woolsey, Bob Frisch, Arnold Mendoza, Sandra Mendoza, Janice Stoner or Jodi Steen whose address is 14800 LANDMARK BLVD., SUITE 850, DALLAS, TX 75254, Trustee.

**Limitation of Damages:** If the sale is set aside for any reason, the purchaser at the sale shall be entitled only to a return of the funds paid. The purchaser shall have no further recourse against Mortgagor, the Mortgagee, or the Mortgagee's attorney.



SUBSTITUTE TRUSTEE

Jo Woolsey, Bob Frisch, Arnold Mendoza, Sandra Mendoza, Jodi Steen, Janice Stoner, John Sisk, Amy Ortiz, Aleena Litton, Daniel McQuade, Vanna Ho, Auction.com OR Arnold Mendoza, Alexis Mendoza, Sandra Mendoza, Jennyfer Sakiewicz OR Jo Woolsey, Bob Frisch, Arnold Mendoza, Sandra Mendoza, Janice Stoner or Jodi Steen, Trustee

c/o Robertson, Anschutz, Schneid, Crane & Partners, PLLC,  
10700 Abbott's Bridge Road, Suite 170, Duluth, Georgia  
30097; PH: (470)321-7112

FILED *lo*

2023 JAN 26 P 2:59

*Debra Cantley*  
COUNTY CLERK  
WISDOM COUNTY, TEXAS

FILED

Notice of Trustee's Sale

2023 FEB -3 P 3:10

SD

**NOTICE OF CONFIDENTIALITY RIGHTS: IF YOU ARE A NATURAL PERSON, YOU MAY REMOVE OR STRIKE ANY OR ALL OF THE FOLLOWING INFORMATION FROM ANY INSTRUMENT THAT TRANSFERS AN INTEREST IN REAL PROPERTY BEFORE IT IS FILED FOR RECORD IN THE PUBLIC RECORDS: YOUR SOCIAL SECURITY NUMBER OR YOUR DRIVER'S LICENSE NUMBER.**

Date: February 3, 2023

Trustee: Janis L Scott  
4611 Airline, Suite 202  
P O Box 1969  
Victoria, TX 77902

Lender: David L. Rhode  
101 Albany St  
Victoria, TX 77904

Deed of Trust

Date: March 26, 2013

Grantor: Jose Luis Garcia and Esmeralda Ybarra  
712 E Polk  
Victoria, TX 77901

Lender: David L. Rhode  
101 Albany St  
Victoria, TX 77904

Recording information: County Clerk No.201303844, Victoria County, Texas

Property:712 E. Polk : BEING Lot Number Seventeen (17), in Block Number Four (4) of BLUE RIDGE ADDITION, an addition to the City of Victoria, Victoria County, Texas, according to the established map and plat of said addition of record in Volume 327, Page 293 of the Deed Records of Victoria County, Texas, to which reference is here made for descriptive purposes.

County: Victoria County, Texas

Date of Sale: March 7, 2023

Time of Sale: 12:30 PM

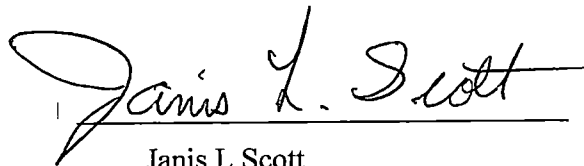
Place of Sale: Area in front of the east door of the Victoria County Courthouse building located at 115 North Bridge Street, Victoria, Texas.

Lender has appointed **Janis L Scott** as Substitute Trustee under the Deed of Trust. Lender has instructed Substitute Trustee to offer the Property for sale toward the satisfaction of the Note.

Notice is given that on the Date of Sale, Substitute Trustee will offer the Property for sale at public auction at the Place of Sale, to the highest bidder for cash. **Purchasers are buying the property AS IS, without any warranty on the part of the Seller, either written or implied.** The earliest time the sale will occur is the Time of Sale, and the sale will be conducted no later than three hours thereafter.

NOTICE

Assert and protect your rights as a member of the armed forces of the United States. If you are or your spouse is serving on active duty, including active military duty as a member of the Texas National Guard or the National Guard of another state or as a member of a reserve component of the armed forces of the United States, please send written notice of the active duty military service to the sender of this notice immediately.

A handwritten signature in cursive script that reads "Janis L. Scott". The signature is written in black ink and is positioned above a horizontal line.

Janis L Scott  
Substitute Trustee



Environmental Response, Compensation and Liability Act (42 U.S.C. § 9601 et seq.), as amended, and the regulations of the United States Environmental Protection Agency, or (ii) in such a way as to create any environmental condition that is actionable under any Federal, State or local environmental law or regulation. Any such representations or warranties are expressly disclaimed hereby.

The Purchaser of the property at the foreclosure sale shall accept and take the property in its present condition and subject to any loss, claims, liability, damages, injunctive relief, injuries to person, property or natural resources, cost, expense, action, or cause of action, pursuant to any Federal, State or local law or regulation.

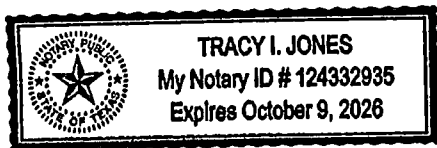
WITNESS my hand this the 2nd day of February, 2023.

*[Handwritten signature of Dennis J. Kowalik]*

DENNIS J. KOWALIK  
Substitute Trustee

THE STATE OF TEXAS §  
COUNTY OF VICTORIA §

This instrument was acknowledged before me on this the 2nd day of February, 2023 by DENNIS J. KOWALIK, Substitute Trustee.



*[Handwritten signature of Tracy I. Jones]*  
\_\_\_\_\_  
NOTARY PUBLIC, STATE OF TEXAS

# Notice of Trustee's Sale

FILED

2023 FEB 10 P 2:51

Date: February 9, 2023

Trustee: Clay E. Morgan

Lender: WC Ranches, LLC

*Deidi Casala*  
COUNTY CLERK  
VICTORIA COUNTY, TEXAS

Note: Real Estate Lien Note dated 4/30/2020, in the original principal amount of \$90,800.00, executed by Borrower and made payable to the order of Lender.

Deed of Trust: Deed of Trust dated 4/30/2020, executed by Sarah E. Garcia to Clay E. Morgan, Trustee for the benefit of lender, covering the Property and recorded in Document Number 202004555 of the Official Public Records of Victoria County, Texas

Property: (Tracts 51 and 52) A 6.117 acre tract and a 5.104 acre tract in the Day Land and Cattle Company Survey No. 7, A-477 and the Indianola Railroad Company No. 6 Survey, A-380 in the Victoria County, Texas

Date of Sale (first Tuesday of month): March 7, 2023


Time of Sale: 1:00 p.m. to 4:00 p.m., local time

Place of Sale: The location designated by the commissioner's court of Victoria County, Texas for conducting public foreclosure sales is at 115 N. Bridge Street, Victoria, Texas 77901.

Lender has duly appointed Clay E. Morgan as Trustee under the Deed of Trust. Lender has instructed Trustee to offer the Property for sale toward the satisfaction of the Note.

Notice is given that on the Date of Sale, Trustee will offer the Property for sale at public auction at the Place of Sale, to the highest bidder for cash, "AS-IS." The earliest time the sale will occur is the Time of Sale, and the sale will be conducted no later than three hours thereafter.

Assert and protect your rights as a member of the armed forces of the United States. If you are or your spouse is serving on active military duty, including active military duty as a member of the Texas National Guard or the National Guard of another state or as a member of a reserve component of the armed forces of the United States, please send written notice of the active-duty military service to the sender of this notice immediately.

  
\_\_\_\_\_  
Clay E. Morgan



# EXHIBIT A

## **DALE L. OLSON**

Registered Professional Land Surveyor  
711 Water Street  
Bastrop, Texas 78602  
Phone (512)321-5476 Fax (512)303-5476  
[olsonsurvey@sbcglobal.net](mailto:olsonsurvey@sbcglobal.net)

FIELD NOTES FOR A 6.117 ACRE TRACT IN THE DAY LAND AND CATTLE COMPANY SURVEY NO. 7 AND THE I.R.R. CO. NO. 6 SURVEY IN VICTORIA COUNTY, TEXAS.

BEING Tract No. 51, Willow Creek Ranch 2, an unrecorded subdivision, and being a 6.117 acre tract or parcel of land out of and being a part of the Day Land and Cattle Company Survey No. 7, A-477, I.R.R. Co. No. 6 Survey, A-380 in Victoria County, Texas, and being a part of that certain 423.001 acre tract described in a deed from Tracy Post Cliburn, Trustee, to Nine Mile Investments, Ltd., recorded in Instrument No. 201403936, Victoria County Official Public Records. Herein described tract or parcel of land being more particularly described by metes and bounds as follows:

COMMENCING FOR REFERENCE at a 5/8 inch iron rod found in the center of Willow Creek Ranch Road, a 60 foot roadway easement as recorded in Doc. No. 201102378 and 201313880, Victoria County Official Public Records, at the southwest corner of that certain 510.086 acre tract described in a deed from Tracy Post Cliburn, Trustee, to Nine Mile Investments, Ltd., recorded in Instrument No. 201111741, Victoria County Official Public Records, in the southeast line of that certain 100 acre tract described in a deed to Richard Clyde Chamrad, recorded in Vol. 820, Page 214, Victoria County Deed Records, at the northwest corner of the 423.001 acre tract of which this is a part.

THENCE with the center line of Willow Creek Ranch Road, S 82 deg. 51 min. 07 sec. E, 49.03 feet to a 5/8 inch iron rod set for the POINT OF BEGINNING, for the north or northwest corner of this tract.

THENCE continuing with the south line of the 510.086 acre tract, center line of Willow Creek Ranch Road and the north line of the 423.001 acre tract S 82 deg. 51 min. 07 sec. E, 115.02 feet to a point for the center of a creek for the north east corner of this tract.


THENCE with the approximate center of said creek S 34 deg. 28 min. 50 sec. E at 40.13 feet pass a 5/8 inch iron rod set for reference at the south line of Willow Creek Ranch Road, in all 259.25 feet to a point; S 19 deg. 24 min. 54 sec. E, 179.52 feet to a point; N 58deg. 46 min. 30 sec. E, 48.41 feet to a point; S 65 deg. 20 min. 30 sec. E, 178.73 feet to a point for the southeast corner of this tract.

THENCE S 43 deg. 56 min. 13 sec. W at 644.46 feet pass a 5/8 inch iron rod set in the curving west line of Saltgrass Lane, a second 60 foot roadway easement, 675.23 feet in all to a point in the center of Saltgrass Lane, for the southwest corner of this tract.


THENCE with the center of Saltgrass Lane along a curve to the left whose radius is 500.00 feet; whose long chord bears N 15 deg. 43 min. 11 sec. E, 316.01 feet; 321.52 feet along the arc to a point at the end of said arc.

THENCE continuing with the center line of Saltgrass Lane, N 02 deg. 42 min. 26 sec. E, 629.55' where same intersects the center of Willow Creek Ranch Road to the POINT OF BEGINNING, containing 6.117 acres of land.

Dale L. Olson  
Reg. Pro. Land Surveyor 1753



Order# 15-323-32s\_51

  
Michael D. Olson  
Reg. Pro. Land Surveyor 5386  
©2015 Dale L. Olson Surveying Co.  
Date Created: 7-31-15

# EXHIBIT A

## **DALE L. OLSON**

Registered Professional Land Surveyor  
711 Water Street  
Bastrop, Texas 78602  
Phone (512)321-5476 Fax (512)303-5476  
[olsonsurvey@sbcglobal.net](mailto:olsonsurvey@sbcglobal.net)

FIELD NOTES FOR A 5.104 ACRE TRACT IN THE DAY LAND AND CATTLE COMPANY SURVEY NO. 7, AND I.R.R. CO. SURVEY NO. 6, IN VICTORIA COUNTY, TEXAS:

BEING Tract No. 52, Willow Creek Ranch 2, an unrecorded subdivision, and being a 5.104 acre tract or parcel of land out of and being a part of the Day Land and Cattle Company Survey No. 7, A-477 and the I.R.R. Co. Survey No. 6, A-380, in Victoria County, Texas, and being a part of that certain 423.001 acre tract described in a deed from Tracy Post Ciburn, Trustee, to Nine Mile Investments, Ltd., recorded in Instrument No. 201403936, Victoria County Official Public Records. Herein described tract or parcel of land being more particularly described by metes and bounds as follows:

COMMENCING FOR REFERENCE at a 5/8 inch iron rod found in the center of Willow Creek Ranch Road, a 60 foot roadway easement as recorded in Doc. No. 201102378 and 201313880, Victoria County Official Public Records, at the southwest corner of that certain 510.086 acre tract described in a deed from Tracy Post Ciburn, Trustee, to Nine Mile Investments, Ltd., recorded in Instrument No. 201111741, Victoria County Official Public Records, in the southeast line of that certain 100 acre tract described in a deed to Richard Clyde Chamrad, recorded in Vol. 820, Page 214, Victoria County Deed Records, at the northwest corner of the 423.001 acre tract of which this is a part.

THENCE with the center of Willow Creek Ranch Road and the common line of the Nine Mile Investments 510.086 acre and 423.001 acre tracts, S 82 deg. 51 min. 08 sec. E, 49.30 feet to a point where same intersects the center of Saltgrass Lane, a 60 foot Roadway Easement.

THENCE with the center of Saltgrass Lane, S 02 deg. 42 min. 26 sec. E, 629.55 feet to a point at the beginning of a curve to the left.

THENCE continuing with the center of Saltgrass Lane, along a curve to the left whose radius is 500.00 feet; whose long chord bears S 15 deg. 43 min. 11 sec. E, 316.01 feet, 321.52 feet along the arc to a point for the POINT OF BEGINNING from which a 5/8 inch iron rod set the northeast line of Saltgrass Lane bears N 43 deg. 56 min. 12 sec. E, 30.17 feet.

THENCE N 43 deg. 56 min. 13 sec. E, 675.23 feet to a point in the center of a creek for the northwest corner of this tract.

THENCE with the approximate center of said creek S 77 deg. 29 min. 32 sec. E, 339.83 feet to a point for the northeast corner of this tract.

THENCE S 43 deg. 56 min. 12 sec. W, at 805.93 feet pass a 5/8 inch iron rod Set for Reference in the northeast line of Saltgrass Lane, 836.54 feet in all to a point in the center of Saltgrass Lane, for the south corner of this tract.

THENCE with the center of Saltgrass Lane N 56 deg. 55 min. 08 sec. W, 94.17 feet to a point at the beginning of a curve to the right.

THENCE continuing with the center of Saltgrass Lane, along a curve to the right whose radius is 500.00 feet; whose long chord bears N 45 deg. 31 min 42 sec. W, 197.49 feet, 198.80 feet along the arc to the POINT OF BEGINNING, containing 5.104 acres of land.



Dale L. Olson  
Reg. Pro. Land Surveyor 1753

Order# 15-323-32s\_52

Michael D. Olson  
Reg. Pro. Land Surveyor 5386

Date Created: 7-31-15

©2015 Dale L. Olson Surveying Co.

# Notice of Trustee's Sale

**FILED**

Date: February 9, 2023

2023 FEB 10 P 2:51

Trustee: Clay E. Morgan

Lender: WC Ranches, LLC

*Deirdre Casler*  
COUNTY CLERK  
VICTORIA COUNTY, TEXAS

Note: Real Estate Lien Note dated 11/21/2019, in the original principal amount of \$45,400.00, executed by Borrower and made payable to the order of Lender.

Deed of Trust: Deed of Trust dated 11/21/2019, executed by Dontre L. Hawkins to Clay E. Morgan, Trustee for the benefit of lender, covering the Property and recorded in Document Number 201912941 of the Official Public Records of Victoria County, Texas

Property: Tract 41, a 5.232 acre tract of land in the Indianola Railroad Company Survey No. 9, A-190 in Victoria County, Texas

Date of Sale (first Tuesday of month): March 7, 2023


Time of Sale: 1:00 p.m. to 4:00 p.m., local time

Place of Sale: The location designated by the commissioner's court of Victoria County, Texas for conducting public foreclosure sales is at 115 N. Bridge Street, Victoria, Texas 77901.

Lender has duly appointed Clay E. Morgan as Trustee under the Deed of Trust. Lender has instructed Trustee to offer the Property for sale toward the satisfaction of the Note.

Notice is given that on the Date of Sale, Trustee will offer the Property for sale at public auction at the Place of Sale, to the highest bidder for cash, "AS-IS." The earliest time the sale will occur is the Time of Sale, and the sale will be conducted no later than three hours thereafter.

Assert and protect your rights as a member of the armed forces of the United States. If you are or your spouse is serving on active military duty, including active military duty as a member of the Texas National Guard or the National Guard of another state or as a member of a reserve component of the armed forces of the United States, please send written notice of the active-duty military service to the sender of this notice immediately.

  
\_\_\_\_\_  
Clay E. Morgan

**EXHIBIT "A"**  
**DALE L. OLSON**

Registered Professional Land Surveyor  
711 Water Street  
Bastrop, TX 78602  
Phone (512) 321-5476 \* Fax (512) 303-5476

FIELD NOTES FOR TRACT NO. 41, A 5.232 ACRE TRACT IN THE INDIANOLA RAILROAD CO. SURVEY NO. 9 IN VICTORIA COUNTY, TEXAS.

BEING a 5.232 acre tract, lot, or parcel of land out of and being a part of the Indianola Railroad Co. Survey No. 9, A-190, in Victoria County, Texas, and being a part of that certain 510.086 acre tract in the Indianola Railroad Co. Surveys No. 5, 6, 9, and 11 and the Day Land and Cattle Co. Survey described in a deed from Tracy Post Cliburns Independent Executrix and Trustee under the will of John Weldon Cliburn to Nine Mile Investments, LTD, dated Nov. 18, 2011, recorded in Instrument No. 201111741, Victoria County Official Records. Herein described tract or parcel of land being more particularly described by metes and bounds as follows:

COMMENCING FOR REFERENCE at the southeast corner of the said 510.086 acre tract, a 5/8 inch iron rod set at the intersection of a 60 foot access easement with the west line of US Hwy. No. 77 from which a 60d nail found at a fence corner at the northeast corner of the 510.086 acre tract bears N 03 deg. 14 min. 20 sec. E, 302.56 feet.

THENCE with the south line of the 510.086 acre tract and center of the said 60 foot access easement, N 79 deg. 43 min. 19 sec. W, at 3315.10 feet pass a 5/8 inch iron rod set where same intersects the center of another 60 foot access easement, in all, 5141.65 feet to a 5/8 inch iron rod set where same intersects the center of another 60 foot access easement.


THENCE with the center of the last mentioned 60 foot access easement, N 01 deg. 58 min. 01 sec. W, 722.58 feet to a 60d nail set for the POINT OF BEGINNING, the southeast corner of this tract, from which a 5/8 inch iron rod Set for Reference in the west line of said easement bears S 88 deg. 01 min. 59 sec. W, 30.00 feet.

THENCE S 88 deg. 01 min. 59 sec. W, 680.00 feet to a 5/8 inch iron rod set for the southwest corner of this tract.

THENCE N 01 deg. 58 min. 01 sec. W, 335.15 feet to a 5/8 inch iron rod set for the northwest corner of this tract.


THENCE N 88 deg. 01 min. 59 sec. E, 680.00 feet to a 60d nail set in the center of the last mentioned 60 foot access easement for the northeast corner of this tract, from which a 5/8 inch iron rod Set for Reference in the west line of said easement bears S 88 deg. 01 min. 59 sec. W, 30.00 feet.

THENCE with the center of said easement, S 01 deg. 58 min. 01 sec. E, 335.15 feet to the POINT OF BEGINNING, containing 5.232 acres of land.



Dale L. Olson  
Reg. Pro. Land Surveyor 1753

Order #: 116211-41



Michael D. Olson  
Reg. Pro. Land Surveyor 5386

Olson Surveying Co.

Date Created: 12/13/11

# Notice of Trustee's Sale

**FILED**

Date: February 9, 2023

Trustee: Clay E. Morgan

Lender: WC Ranches, LLC

Note: Real Estate Lien Note dated 9/3/2015, in the original principal amount of \$52,400.00, executed by Borrower and made payable to the order of Lender.

2023 FEB 10 P 2:51

*Debra Casler*  
COUNTY CLERK  
VICTORIA COUNTY, TEXAS

Deed of Trust: Deed of Trust dated 9/3/2015, executed by Aaron J. Rojas and Marci B. Rojas to Clay E. Morgan, Trustee for the benefit of lender, covering the Property and recorded in Document Number 201509905 of the Official Public Records of Victoria County, Texas

Property: (Tract 2, Sec. 2) - a 5.004 acre tract in the Jonh W. Cliburn Survey, A-190 in Victoria County, Texas

Date of Sale (first Tuesday of month): March 7, 2023


Time of Sale: 1:00 p.m. to 4:00 p.m., local time

Place of Sale: The location designated by the commissioner's court of Victoria County, Texas for conducting public foreclosure sales is at 115 N. Bridge Street, Victoria, Texas 77901.

Lender has duly appointed Clay E. Morgan as Trustee under the Deed of Trust. Lender has instructed Trustee to offer the Property for sale toward the satisfaction of the Note.

Notice is given that on the Date of Sale, Trustee will offer the Property for sale at public auction at the Place of Sale, to the highest bidder for cash, "AS-IS." The earliest time the sale will occur is the Time of Sale, and the sale will be conducted no later than three hours thereafter.

Assert and protect your rights as a member of the armed forces of the United States. If you are or your spouse is serving on active military duty, including active military duty as a member of the Texas National Guard or the National Guard of another state or as a member of a reserve component of the armed forces of the United States, please send written notice of the active-duty military service to the sender of this notice immediately.

  
\_\_\_\_\_  
Clay E. Morgan

# EXHIBIT A

## **DALE L. OLSON**

Registered Professional Land Surveyor  
711 Water Street  
Bastrop, Texas 78602  
Phone (512)321-5476 Fax (512)303-5476  
[olsonsurvey@sbcglobal.net](mailto:olsonsurvey@sbcglobal.net)

FIELD NOTES FOR A 5.004 ACRE TRACT IN THE JOHN W. CLIBURN SURVEY, VICTORIA COUNTY, TEXAS.

BEING a 5.004 acre tract or parcel of land out of and being a part of the John W. Cliburn Survey, A-190, in Victoria County, Texas, and being a part of that certain 423.001 acre tract described in a deed from Tracy Post Cliburn, Trustee, to Nine Mile Investments, Ltd., recorded in Instrument No. 201403936, Victoria County Official Public Records. Herein described tract or parcel of land being more particularly described by metes and bounds as follows:

COMMENCING FOR REFERENCE at a 5/8 inch iron rod found in the center of Willow Creek Ranch Road, a 60 foot roadway easement as recorded in Instrument No. 201102378 and 201313880, Victoria County Official Public Records, the south line of that certain 510.086 acre tract described in a deed from Tracy Post Cliburn, Trustee, to Nine Mile Investments, Ltd., recorded in Instrument No. 201111741, Victoria County Official Public Records, at the northwest corner of the Henry William Javer 301.77 acre tract recorded in Instrument No. 201313879, Victoria County Official Public Records, and the northeast corner of the 423.001 acre tract, of which this is a part.

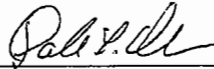
THENCE with the center of Willow Creek Ranch Road, the south line of the Nine Mile Investments, Ltd., 510.086 acre tract and north line of the 423.001 acre tract, N 79 deg. 43 min. 19 sec. W, 715.97 feet to the POINT OF BEGINNING, for the northeast corner of this tract.

THENCE S 04 deg. 00 min. 56 sec. W, at 30.18 feet pass a 5/8 inch iron rod set for Reference in the south line of Willow Creek Ranch Road, 412.47 feet in all to a 5/8 inch iron rod set, for the southeast corner of this tract.

THENCE N 86 deg. 27 min. 48 sec. W, at 482.50 feet pass a 5/8 inch iron rod set in the east line of a 60 foot roadway easement, 512.66 feet in all to a point in the center of the second said roadway easement, for the southwest corner of this tract.

THENCE with the center of the second said roadway easement, N 08 deg. 39 min. 12 sec. E, 470.38 feet to a point where same intersects the center of Willow Creek Ranch Road, the common line of the Nine Mile Investments, Ltd. 510.086 acre and 423.001 acre tracts, for the northwest corner of this tract, from which a 5/8 inch iron rod set for Reference at the intersection of the east line of the second said roadway easement and south line of Willow Creek Ranch Road bears S 35 deg. 34 min. 05 sec. E, 43.07 feet.

THENCE with the center of Willow Creek Ranch Road and common line of the Nine Mile Investments, Ltd. 510.086 acre and 423.001 acre tracts, S 79 deg. 43 min. 19 sec. E, 477.46 feet to the POINT OF BEGINNING, containing 5.004 acres of land.



Dale L. Olson  
Reg. Pro. Land Surveyor 1753

Order# 15-323-32s\_2



©2015 Dale L. Olson Surveying Co.

Michael D. Olson  
Reg. Pro. Land Surveyor 5386

Date Created: 8-28-15

**ATTENTION SERVICE MEMBERS: ASSERT AND PROTECT YOUR RIGHTS AS A MEMBER OF THE ARMED FORCES OF THE UNITED STATES. IF YOU ARE OR YOUR SPOUSE IS SERVING IN ACTIVE MILITARY DUTY, INCLUDING ACTIVE MILITARY DUTY AS A MEMBER OF THE TEXAS NATIONAL GUARD OR THE NATIONAL GUARD OF ANOTHER STATE OR A MEMBER OF A RESERVE COMPONENT OF THE ARMED FORCES OF THE UNITED STATES, PLEASE SEND WRITTEN NOTICE OF THE ACTIVE DUTY MILITARY SERVICE TO THE SENDER OF THIS NOTICE IMMEDIATELY.**

**FILED**  
2023 FEB 13 P 1:08  
M. D.  
*Debra Casley*  
COUNTY CLERK  
VICTORIA COUNTY, TEXAS

**NOTICE OF SUBSTITUTE TRUSTEE'S SALE**

**WHEREAS, KORY A. SMITH, A SINGLE MAN delivered that one certain Deed of Trust dated SEPTEMBER 18, 2019, which is recorded in INSTRUMENT NO. 201910752 of the real property records of VICTORIA County, Texas, conveying to the Trustee(s) therein named the real property therein described, to secure the payment of a Promissory Note in the principal amount of \$144,230.00 payable to the order of WESTSTAR MORTGAGE CORPORATION DBA CITY MORTGAGE GROUP, to which reference is hereby made for a description of the Promissory Note, the terms and covenants of the Deed of Trust, and the property therein conveyed; and**

**WHEREAS, default, as same is defined in the Promissory Note and/or the Deed of Trust, has occurred and the outstanding indebtedness on same is now wholly due; and**

**WHEREAS, the undersigned has been appointed Substitute Trustee in place of the original Trustee, upon the contingency and the manner authorized by the Deed of Trust; and**

**WHEREAS, WESTSTAR MORTGAGE CORPORATION, the Mortgagee, or the Mortgage Servicer, has instructed a Substitute Trustee(s) to sell real property described in the Deed of Trust in order to satisfy the indebtedness secured thereby.**


**NOTICE IS HEREBY GIVEN that on Tuesday, MARCH 7, 2023, beginning at 12:00 NOON, or not later than three (3) hours after that time, a Substitute Trustee(s) will sell, to the highest bidder submitting cashier's check, certified check or money order, the following described real property:**

**SEE EXHIBIT "A" ATTACHED HERETO AND MADE A PART HEREOF BY THIS REFERENCE.**

**The sale will occur at that area designated by the Commissioners Court of VICTORIA County, Texas, for such sales (OR AT THE AREA IN FRONT OF THE EAST DOOR OF THE COURTHOUSE).**

**NOTICE IS FURTHER GIVEN that the address of WESTSTAR MORTGAGE CORPORATION, the Mortgagee or Mortgage Servicer, is P.O. BOX 25400, ALBUQUERQUE, NM 87125. Pursuant to the Texas Property Code, the Mortgagee or Mortgage Servicer is authorized to administer a foreclosure sale. The name and address of a substitute trustee is Michael J. Schroeder, 3610 North Josey Lane, Suite 206, Carrollton, Texas 75007. A Substitute Trustee is authorized by the Texas Property Code to set reasonable conditions for the foreclosure sale. If the sale is set aside, the Purchaser will be entitled only to a return of the purchase price, less any applicable fees and costs, and shall have no other recourse against the mortgagor, the mortgagee, or the substitute trustee.**

**Dated: FEBRUARY 13, 2023.**

  
\_\_\_\_\_  
**SUBSTITUTE TRUSTEE(S)**  
MICHAEL J. SCHROEDER OR CANDRA MEMBROZA

**EXHIBIT "A"**

**BEING a 0.688 acre tract of land being in the C. Froatz Survey, Abstract 167, in Victoria County, Texas, and being all of that certain tract conveyed to John Bunnell and wife, Thaline Bunnell by deed recorded in Volume 631, Page 686 of the Deed Records of said county and being more fully described by metes and bounds as follows:**

**BEGINNING at a 5/8" steel rebar set with 3/4" yellow and black polypropylene barricade flag attached for south corner of this tract in the northwest margin of Matchett Road, same being the east corner of the Morris B. Smith tract (769-323);**

**THENCE, along common line of this and said Smith tracts, N 35 deg. 37' 43" W, 300.07 feet to a 1" steel pipe projecting 11" found for their common corner in southeasterly line of Matchett Manor III and which bears N 55 deg. 32' E, 43.09 feet from a 5/8" steel rebar found (D.C. = N 35 deg. W, 300');**

**THENCE, along common line of this and said Matchett Manor III, N 55 deg. 02' 33" E, 100.00 feet to a 5/8" steel rebar set with 3/4" yellow and black polypropylene barricade flag attached for north corner of this tract (D.C. = N 55 deg. E);**

**THENCE, S 35 deg. 37' 43" E, 300.00 feet to a 5/8" steel rebar set with 3/4" yellow and black polypropylene barricade flag attached for east corner of this description in the northwesterly margin of Matchett Road (D.C. = S 37 deg. E);**

**THENCE, along said road margin, S 55 deg. 00' W, 100.00 feet to the PLACE OF BEGINNING, CONTAINING within these metes and bounds 0.688 acres of land (BASE BEARING).**



FILE No. 10192  
County Clerk, Victoria County, Texas

**NOTICE OF TRUSTEE OR SUBSTITUTE TRUSTEE'S SALE**

**Deed of Trust**

**Date:** January 21, 2022  
**Grantor(s):** Latoya Gabrielle Taylor  
**Mortgagee:** Casas For All, LLC, a Delaware Limited Liability Company  
**Recorded in:** Clerk's File No. 202204837  
**Property County:** Victoria County

**Legal Description:** All that certain tract or land (together with all improvements thereon, if any) situated in Victoria County, Texas, being more particularly described as LOT 12, BLOCK 11, QUEEN CITY ADDITION, AN ADDITION TO THE CITY OF VICTORIA, VICTORIA COUNTY, TEXAS, AS DESCRIBED IN VOLUME CLERK'S FILE #200201328, OFFICIAL PUBLIC RECORDS OF VICTORIA COUNTY, TEXAS (more particularly described in the loan documents).

**Date of Sale:** March 07, 2023  
**Earliest Time Sale will Begin:** 11:00 AM

**Place of Sale of Property:** Designated area set by the Commissioner's Court of Victoria County, Texas, being the Victoria County Courthouse, or as further designated by the County Commissioner's Court

The Trustee or Substitute Trustee will sell the property by the public auction to the highest bidder for cash at the place and date specified. The sale will begin at the earliest time stated above or within three (3) hours after that time.

THIS INSTRUMENT APPOINTS THE TRUSTEE OR SUBSTITUTE TRUSTEE(S) IDENTIFIED TO SELL THE PROPERTY DESCRIBED IN THE SECURITY INSTRUMENT IDENTIFIED IN THIS NOTICE OF SALE THE PERSON SIGNING THIS NOTICE IS THE ATTORNEY OR AUTHORIZED AGENT OF THE MORTGAGEE OR MORTGAGE SERVICER

**ACTIVE MILITARY SERVICE NOTICE**

**Assert and protect your rights as a member of the armed forces of the United States. If you or your spouse is serving on active duty, including active military duty as a member of the Texas National Guard or the National Guard of another state or as a member of a reserve component of the armed forces of the United States, please send written notice of the active duty military service to the sender of this notice immediately.**

The Mortgagee, whose address is:  
Casas For All, LLC, a Delaware Limited Liability Company  
6101 Southwest Fwy., Suite 400  
Houston, TX 77057

Dated this 13<sup>th</sup> day of February, 2023

Jo Woolsey or ~~Bob Frisch~~ or Janice Stoner or Jodi Steen or Susana Garcia, or Donna Brammer, or Katrina Rodriguez, or Cesar Acosta, or Christopher Apodaca, or Sean Jochnau, or Rinki Shah, or Theresa Phillips, or Sandra Benavides or David Cerda or Jose Martinez, or Renaud Ba, or Lillian Arias, or Angelique Lozada, or Vanessa Lopez, or R. Gary Laws or Susanne Laws, Trustee or Substitute Trustee  
6101 Southwest Fwy, Suite 400, Houston, TX 77057

**FILED**  
2023 FEB 13 P 3:48  
*Diana Casala*  
COUNTY CLERK  
VICTORIA COUNTY, TEXAS